4826

voorgenomen splitsing in opperterrentsrechten
van de kadastrale percelen gemeente 's Gravenhage
sectie AW
dd: 19 december 1977 nummer: 1390, 1391
de notaris.

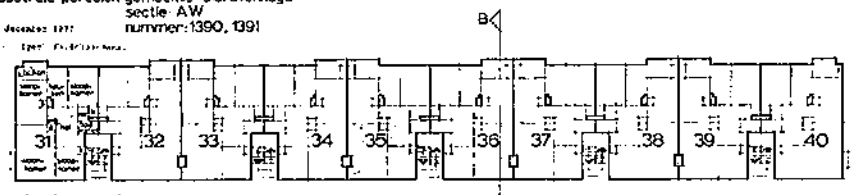

vierde woonlaag schaal 1:200

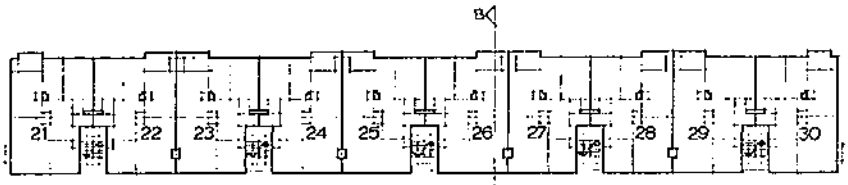

derde woonlaag schaal 1:200

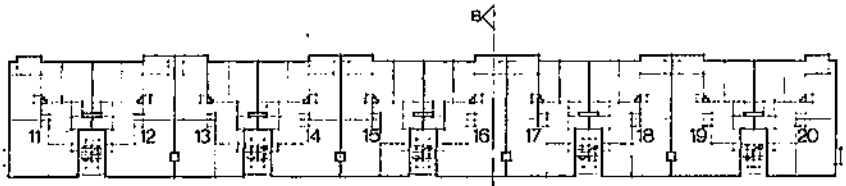

tweede woonlaag schaal 1:200

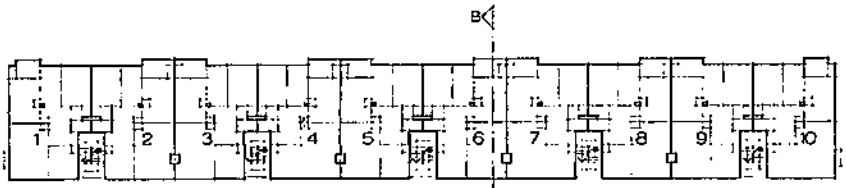

eerste woonlaag schaal 1:200

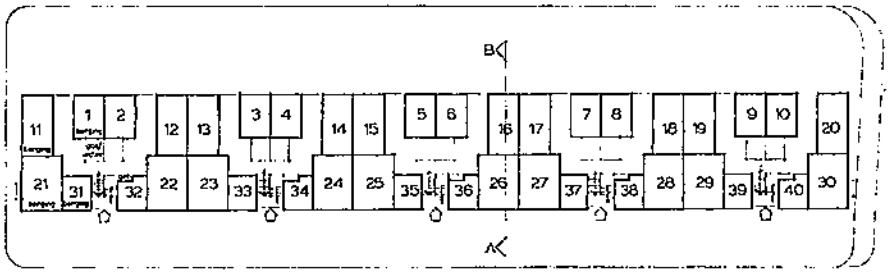

onderhuis schaal 1:200

doorsnede A-B schaal 1:200

situatie schaal 1:200

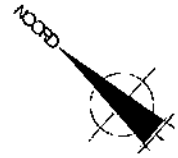

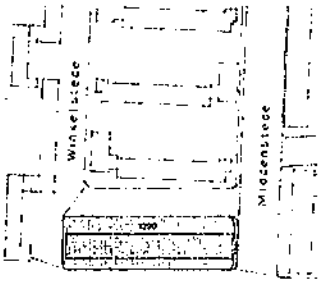

4826

's GRAVENHAGE Beresteinlaan 10 t/m 38 C

voorgenomen splitsing in opperterrentsrechten

schaal 1:200 datum 15-12-77 03-01-78

tekening J. Meester datum 22-11-77 5383-06

formaat 84x63 cm

4826